

NATURE DOESN'T KNOW BOUNDARIES

STUDYING GREEN SPACE INEQUITY IN COMMUNITIES NEAR THE U.S-MEXICO BORDER

Finding a means to successfully connect a large and developed park with the surrounding communities in order to encourage a widespread transformation of the inner urban structure of this area in order to provide the capacity to support rapid urban development, connect the community to green space, protect the ecology, cultural heritage, and identity of the place. The proposal of a green corridor has the potential to accomplish this. The goals of these regional parks should expand to also help protect and enhance the environments of surrounding communities especially if green space inequity is prevalent there. This land belongs to everyone and should be equally accessible to all.

A NEW GATEWAY TO THE TIJUANA RIVER VALLEY PARK

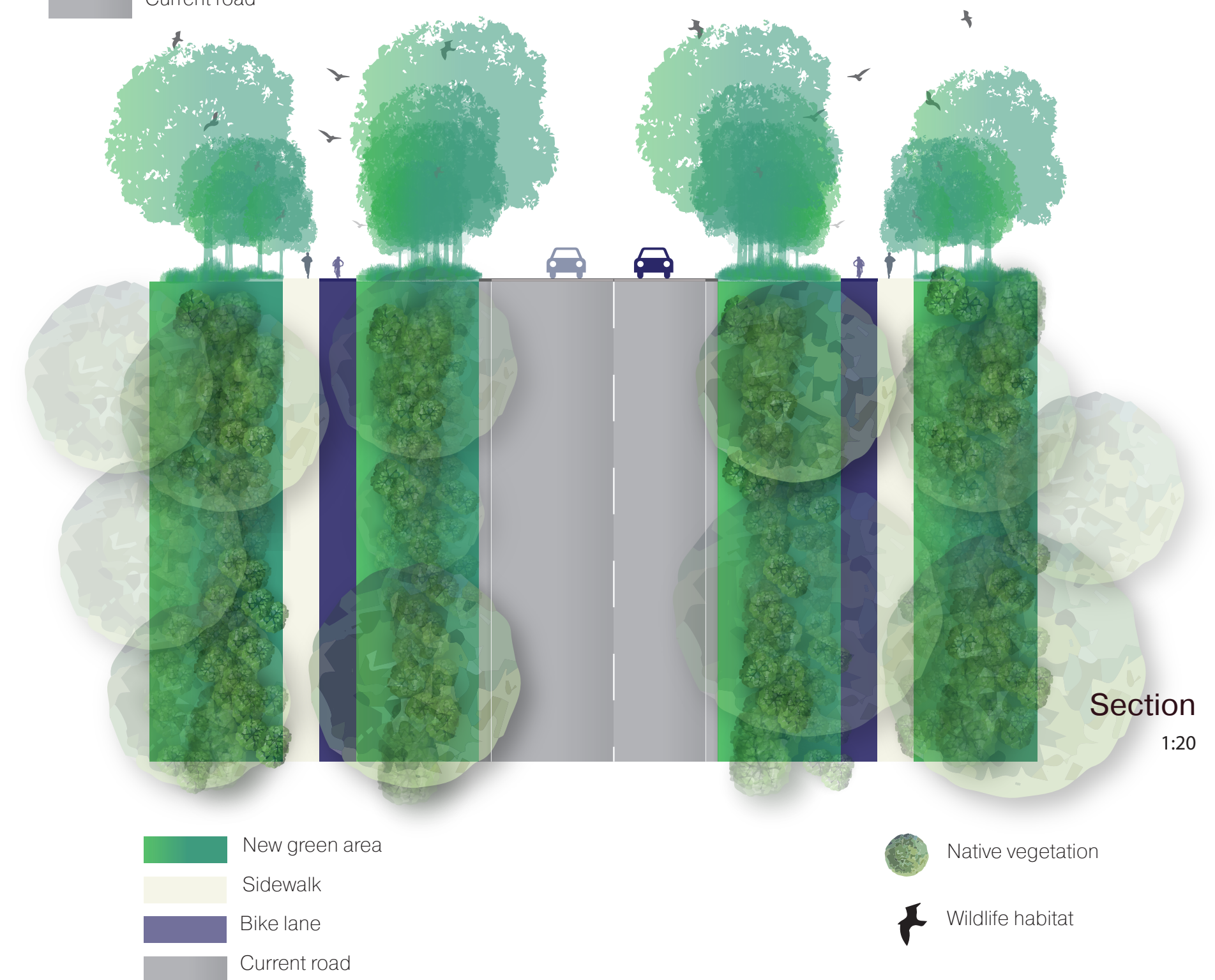
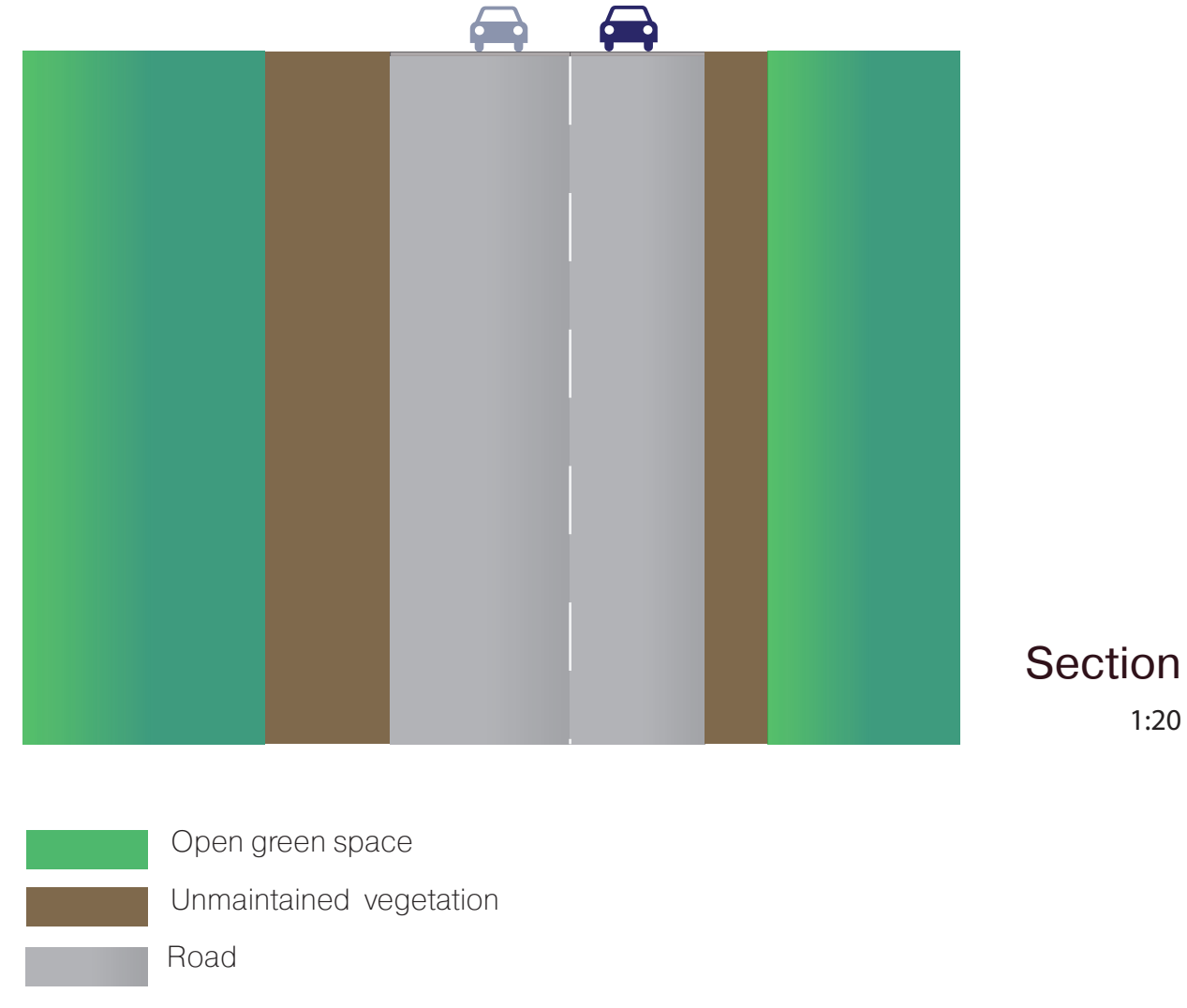
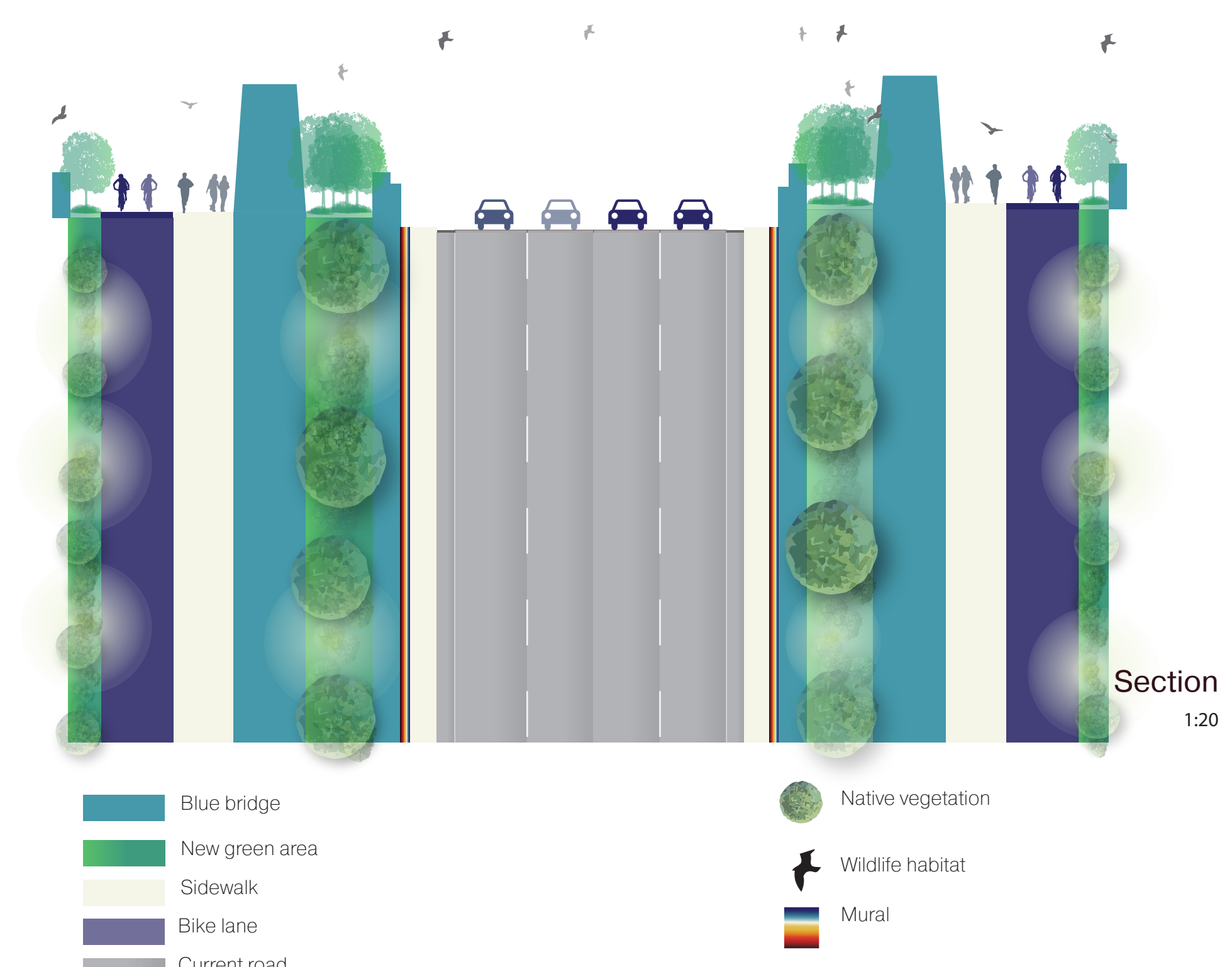
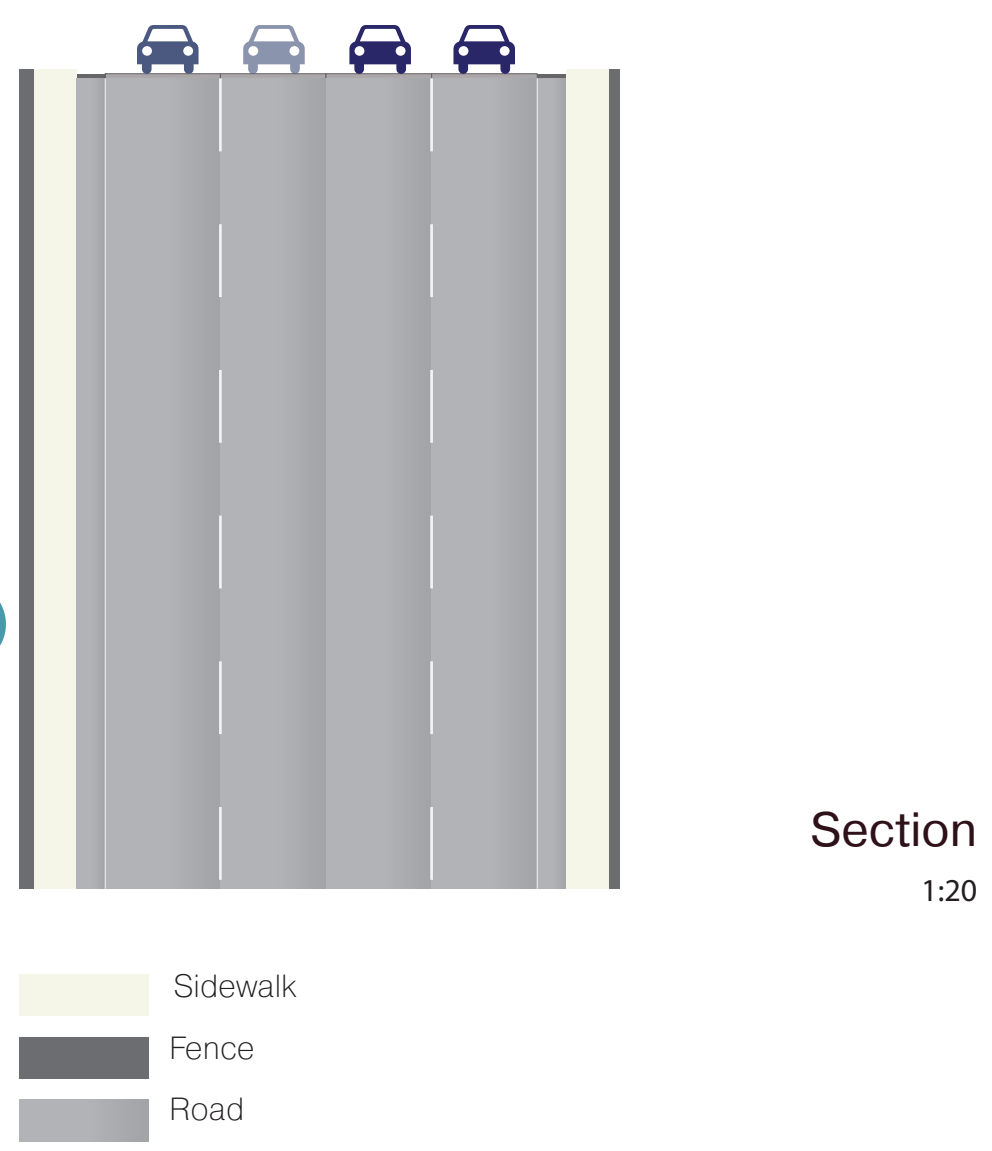
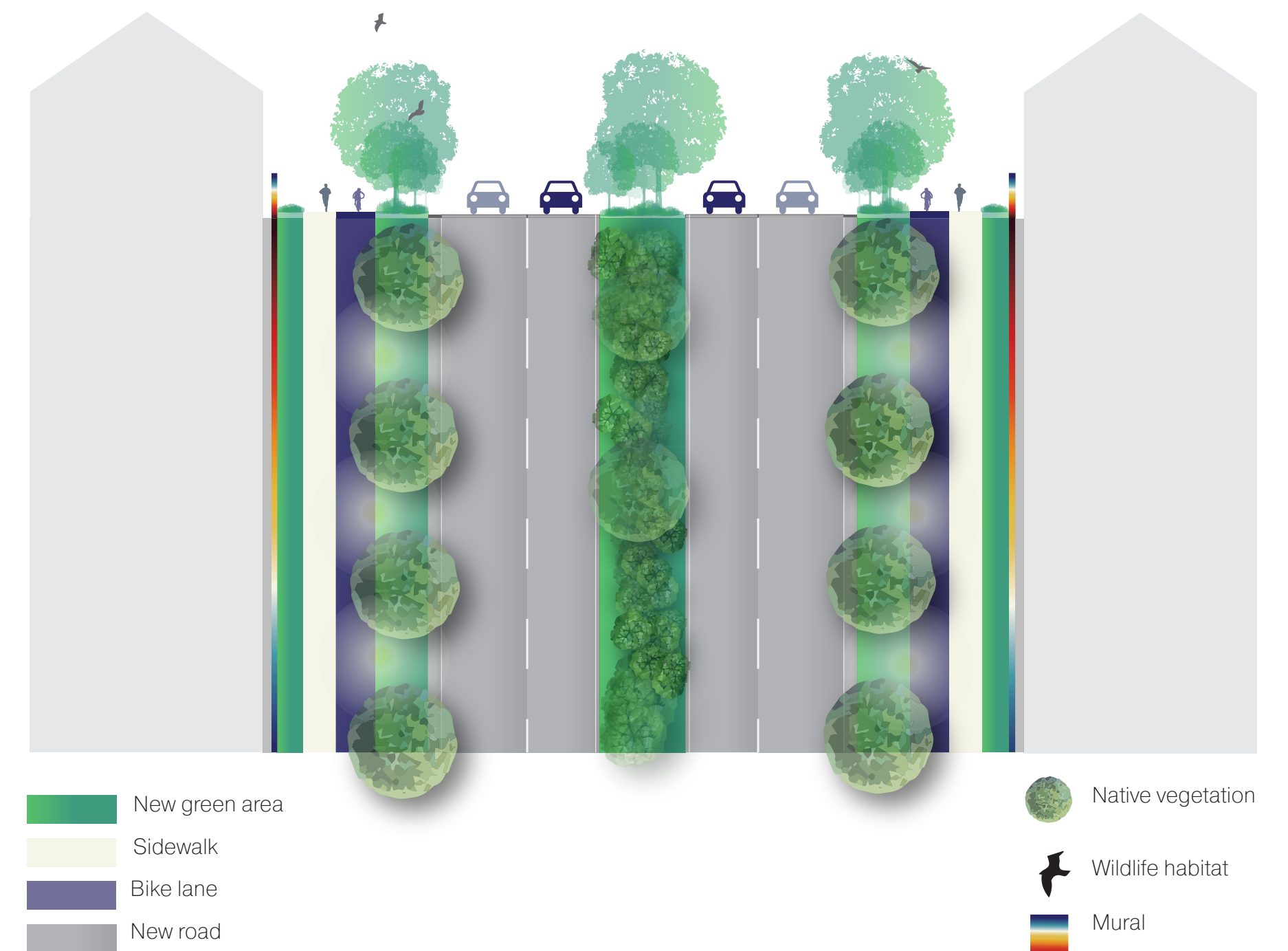
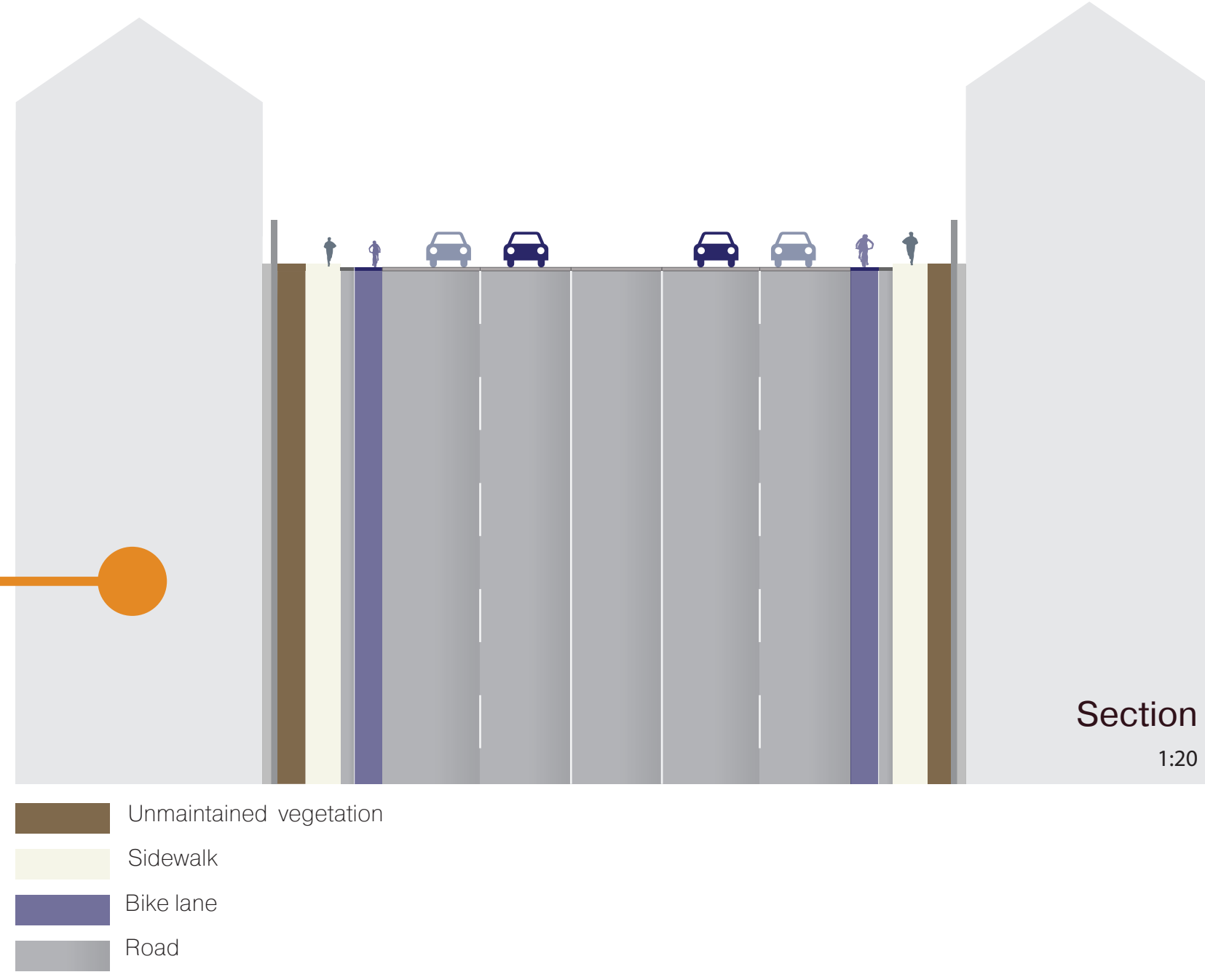


MASTER PLAN

CURRENT



PROPOSED



CURRENT ROAD CONDITIONS

